

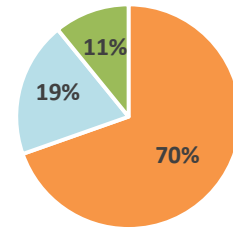


# Land Milestone Summary

## Summary of Progress Towards Land Milestone & Extension Plus-Up (Acquisitions Completed or Under Contract)

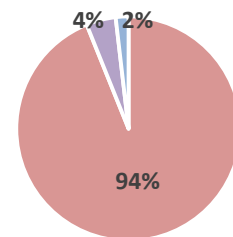
### Ownership Interest

	Acres	Cost
Purchased	9,613.0	\$ 27,270,769
Sponsorship / Lease	2,697.0	\$ 37,500
Management Agreements	1,500.0	\$ 9,000
<b>Total</b>	<b>13,810.0</b>	<b>\$ 27,317,269</b>



### Habitat Type

	Acres	Cost
Complex (9,200 ac)	12,968.7	\$ 23,518,570
Non-Complex OCSW (400 ac)	587.3	\$ 2,843,699
Non-Complex Palustrine Wetland (400 ac)	254.0	\$ 955,000
<b>Total</b>	<b>13,810.0</b>	<b>\$ 27,317,269</b>



First Increment Objective and Plus-Up	Acres	Ac. Remaining to Goal	Cost	Remaining Budget <sup>1</sup>
First Increment Land Objective (10,000 ac)	12,493.5	0.0	\$ 21,269,829	\$ 1,630,171
First Increment Extension Plus-Up (1,500 ac)	1,316.5	183.5	\$ 6,047,440	\$ 3,012,560
<b>Total</b>	<b>13,810.0</b>		<b>\$ 27,317,269</b>	<b>\$ 4,642,731</b>

<sup>1</sup>Unindexed Acquisition Budgets

## Summary of Progress Towards 60 Acre Off-Channel Sand and Water Additional Habitat Goal

	Tract Acres	Cost	Est. OCSW Ac.	Rem. Ac. To Goal
New Habitat Counting towards 60 Ac. Goal	196.1	\$ 1,000,000	80.0	0.0

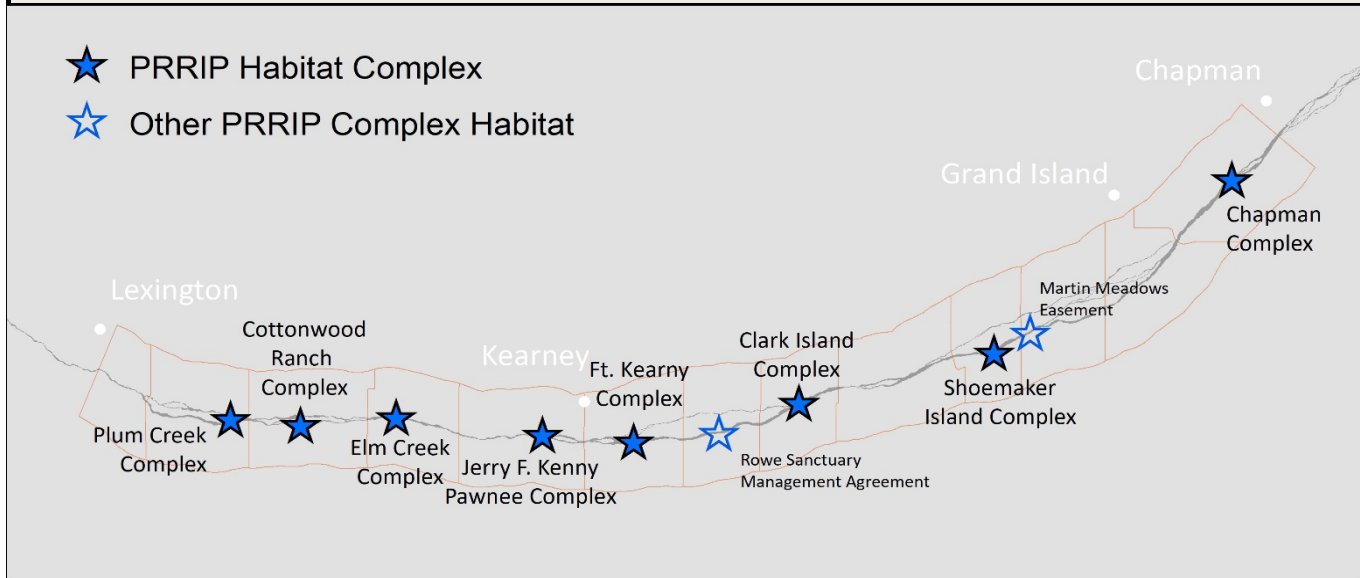
## Summary of Land in Negotiations (Tracts under Contract Included in Totals Above)

Tract ID	Type	Status	Acres	Cost
				\$ -
				\$ -
				\$ -



# Complex Habitat Summary

**Map of PRRIP Habitat Complexes and Complex Habitat Not Associated with a Habitat Complex**



**Summary of Complex Habitat Ownership Interests**

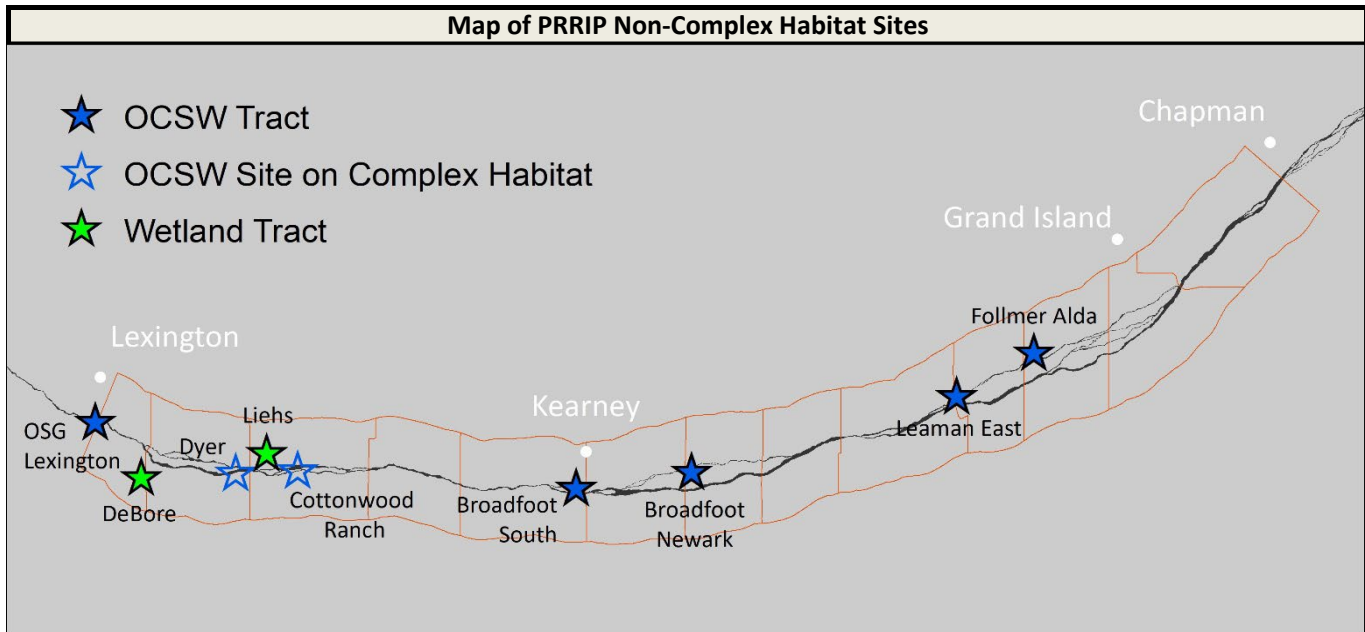
Complex Habitat Identification	Acres			
	<i>Purchased</i>	<i>Sponsorship/Lease</i>	<i>Agreement</i>	<i>Total</i>
Plum Creek Complex	716.3	-	150.0	866.3
Cottonwood Ranch Complex	902.0	2,650.0	-	3,552.0
Elm Creek Complex	1,170.7	-	135.0	1,305.7
Jerry F. Kenny Pawnee Complex	473.9	-	268.0	741.9
Ft. Kearny Complex	2,190.1	-	-	2,190.1
Rowe Sanctuary Management Agreement	-	-	834.0	834.0
Clark Island Complex	783.8	14.0	-	797.8
Shoemaker Island Complex	1,118.4	-	84.0	1,202.4
Martin Meadows Easement	286.0	-	-	286.0
Chapman Complex	1,145.5	18.0	29.0	1,192.5
<b>Total</b>	<b>8,786.7</b>	<b>2,682.0</b>	<b>1,500.0</b>	<b>12,968.7</b>

**Location of First Increment Extension Plus-Up Complex Habitat Acres**

Complex Habitat Identification	Total Acres	Plus-Up Acres	Percent of Tot.
Clark Island Complex	797.8	120.0	15%
Chapman Complex	1,192.5	1,145.5	96%
<b>Total</b>		<b>1,265.5</b>	



# Non-Complex Habitat Summary



Summary of Non-Complex Habitat Ownership Interests			
Palustrine Wetland Sites	Total Acres	Type	Wetland Acres
DeBore	100.7	Purchased	30.0
Liehs	153.3	Purchased	40.0
<i>Subtotal</i>	<i>254.0</i>		<i>70.0</i>
Baseline Off-Channel Sand and Water Sites	Total Acres	Type	Nesting Acres
Dyer	N/A	OCSW on Complex	21.0
Cottonwood Ranch	N/A	OCSW on Complex	17.0
Broadfoot South	15.0	Lease	-
Broadfoot Newark	216.2	Purchased	-
Leaman East	85.0	Purchased	6.0
Follmer Alda	75.0	Purchased	-
<i>Subtotal</i>	<i>391.2</i>		<i>44.0</i>
New Off-Channel Sand and Water Sites <sup>1</sup>	Total Acres	Type	Nesting Acres
OSG Lexington	196.1	Purchased	80.0
<i>Subtotal</i>	<i>196.1</i>		
<b>Total Acres</b>			
<b>Total for All Non-Complex Habitat</b>	<b>841.3</b>		



# Land Acquisitions for Water-Related Projects

Water-Related Land Acquisitions (Acquisitions Completed or Under Contract)				
Purchase Name	Number	Location	Total Acres	Cost
Osborne Purchase	W201601 (W1603)	Western NE	44.35	\$ 177,400
Osborne Sale	W201601-18001 (W1801)	Western NE	(44.35)	\$ (278,000)
Lindstrom Purchase	W201602 (W1607)	Elm Creek - Overton	382.00	\$ 1,522,875
Edlund Purchase	W201701 (W1703)	Elm Creek - Overton	159.04	\$ 627,328
Albrecht Purchase	W201702 (W1713)	North Platte	18.34	\$ 100,000
Lakeside Purchase (via trade)	W201703 (W1606)	Elm Creek - Overton	87.20	\$ -
Edlund Trade for Lakeside	W201701-01 (W1717)	Elm Creek - Overton	(112.30)	\$ -
			<b>534.28</b>	<b>\$ 2,149,603</b>
Easement Name	Number	Location	Total Acres	Cost
Dishman State Channel Maintenance	N/A	North Platte	N/A	\$ 100
Mead State Channel Maintenance	N/A	North Platte	N/A	\$ 100
Vieyra State Channel Maintenance	N/A	North Platte	N/A	\$ 100
Jensen State Channel Maintenance	N/A	North Platte	N/A	\$ 100
				<b>\$ 400</b>

Summary of Land in Negotiations				
Tract Name	Number	Location	Total Acres	Cost
Lakeside Mitigation Purch. via Trade	W1802 Lakeside Inc.	Elm Creek - Overton	17.02	\$ -
Edlund Mitigation Trade	W201701-2001 (W1901)	Elm Creek - Overton	(19.42)	\$ (20,000.00)
			<b>(2.40)</b>	<b>\$ (20,000)</b>